

FLOOD HAZARD INFORMATION

SEE FIS REPORT FOR DETAILED LEGEND AND INDEX MAP FOR FIRM PANEL LAYOUT THE INFORMATION DEPICTED ON THIS MAP AND SUPPORTING DOCUMENTATION ARE ALSO AVAILABLE IN DIGITAL FORMAT AT HTTPS://MSC.FEMA.GOV	
SPECIAL FLOOD HAZARD AREAS	<div><div></div>Without Base Flood Elevation (BFE) Zone A,V, A99</div>
	<div><div></div>With BFE or Depth Zone AE, AO, AH, VE, AR</div>
	<div><div></div>Regulatory Floodway</div>
OTHER AREAS OF FLOOD HAZARD	<div><div></div>0.2% Annual Chance Flood Hazard, Areas of 1% annual chance flood with average depth less than one foot or with drainage areas of less than one square mile Zone X</div>
	<div><div></div>Future Conditions 1% Annual Chance Flood Hazard Zone X</div>
	<div><div></div>Area with Reduced Flood Risk due to Levee See Notes. Zone X</div>
	<div><div></div>Area with Flood Risk due to Levee Zone D</div>
OTHER AREAS	<div><div>NO SCREEN</div>Area of Minimal Flood Hazard Zone X</div>
	<div><div></div>Area of Undetermined Flood Hazard Zone D</div>
GENERAL STRUCTURES	<div><div></div>Channel, Culvert, or Storm Sewer</div>
	<div><div></div>Levee, Dike, or Floodwall</div>
OTHER FEATURES	<div><div></div>18.2 17.5 Cross Sections with 1% Annual Chance Water Surface Elevation</div>
	<div><div></div>Coastal Transect</div>
	<div><div></div>Coastal Transect Baseline</div>
	<div><div></div>Profile Baseline</div>
	<div><div></div>Hydrographic Feature</div>
	<div><div></div>Base Flood Elevation Line (BFE)</div>
	<div><div></div>Limit of Study</div>
	<div><div></div>Jurisdiction Boundary</div>

NOTES TO USERS

For information and questions about this Flood Insurance Rate Map (FIRM), available products associated with this FIRM, including historic versions, the current map date for each FIRM panel, how to order products, or the National Flood Insurance Program (NFIP) in general, please call the FEMA Map Information eXchange at 1-877-FEMA-MAP (1-877-336-2627) or visit the FEMA Flood Map Service Center website at <https://msc.fema.gov>. Available products may include previously issued Letters of Map Change, a Flood Insurance Study Report, and/or digital versions of this map. Many of these products can be ordered or obtained directly from the website.


Communities annexing land on adjacent FIRM panels must obtain a current copy of the adjacent panel as well as the current FIRM index. These may be ordered directly from the Flood Map Service Center at the number listed above.

For community and countywide map dates refer to the Flood Insurance Study Report for this jurisdiction.

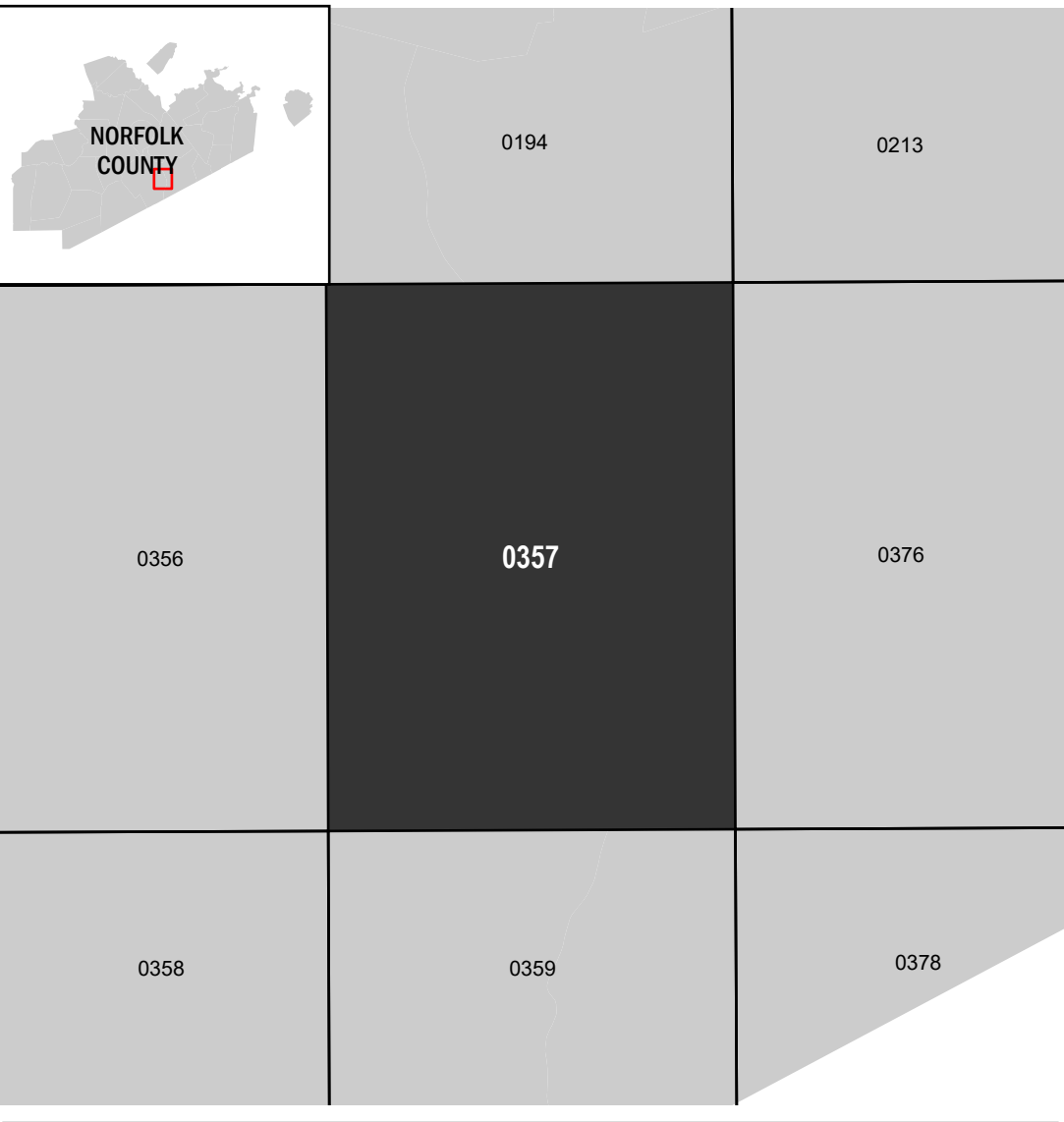
To determine if flood insurance is available in this community, contact your Insurance agent or call the National Flood Insurance Program at 1-800-638-6620.


Base map information shown on the FIRM uses imagery from 2013 provided by the U.S. Geological Survey at a resolution of 0.3 meter, transportation data from 2016 provided by the U.S. Census Bureau with undefined scale, and political boundaries from 2017 provided by MassGIS at a scale of 1:5,000.

SCALE



PANEL LOCATOR





National Flood Insurance Program

NATIONAL FLOOD INSURANCE PROGRAM
FLOOD INSURANCE RATE MAP

NORFOLK COUNTY, MASSACHUSETTS
(All Jurisdictions)

PANEL 357 OF 430

Panel Contains:

COMMUNITY	NUMBER	PANEL	SUFFIX
SHARON, TOWN OF	250252	0357	F
STOUGHTON, TOWN OF	250253	0357	F

PRELIMINARY
06/19/2020

VERSION NUMBER
2.6.3.6

MAP NUMBER
25021C0357F

MAP REVISED